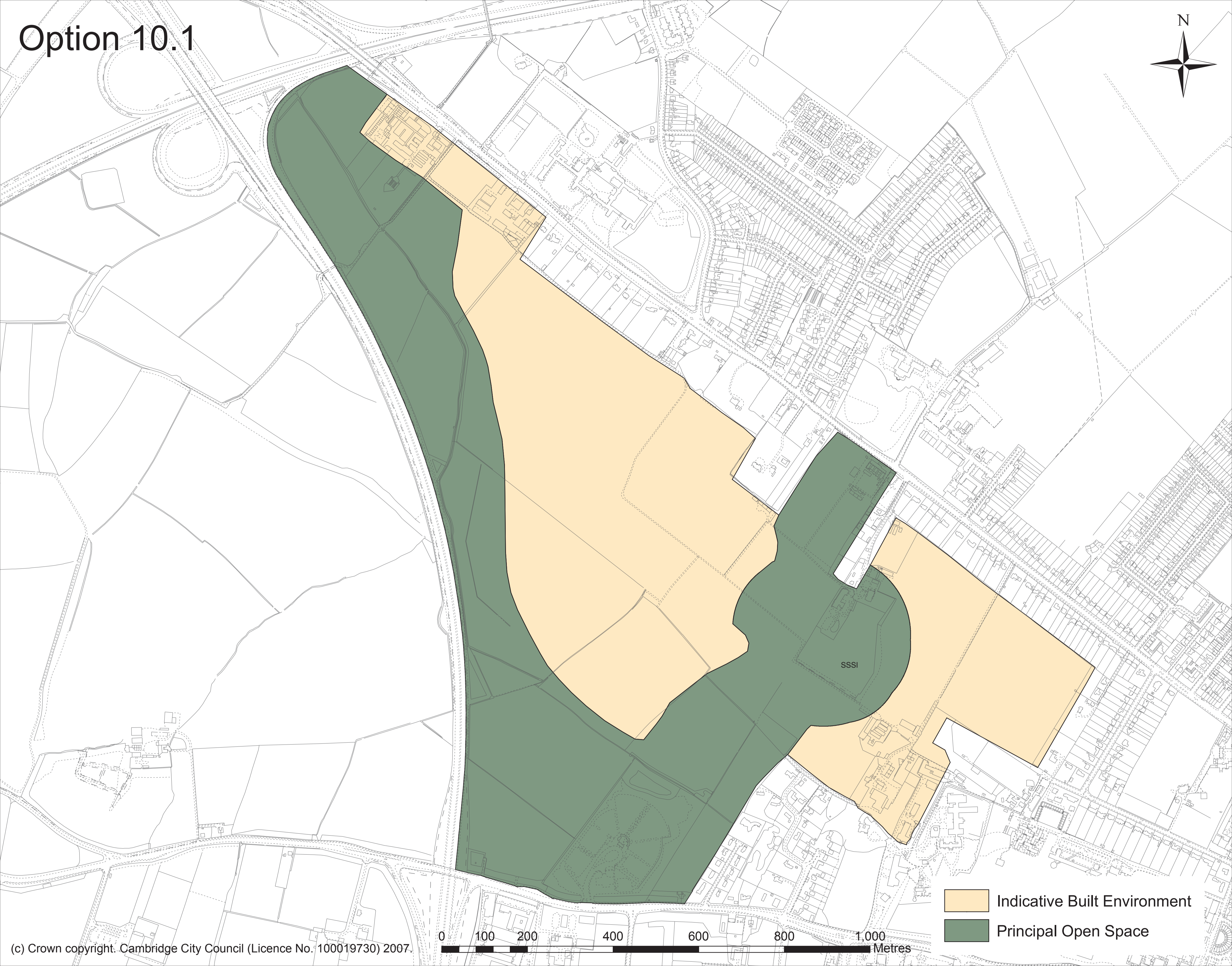




Appendix 1.1 – Maps of Site Options 10.1 to 10.5

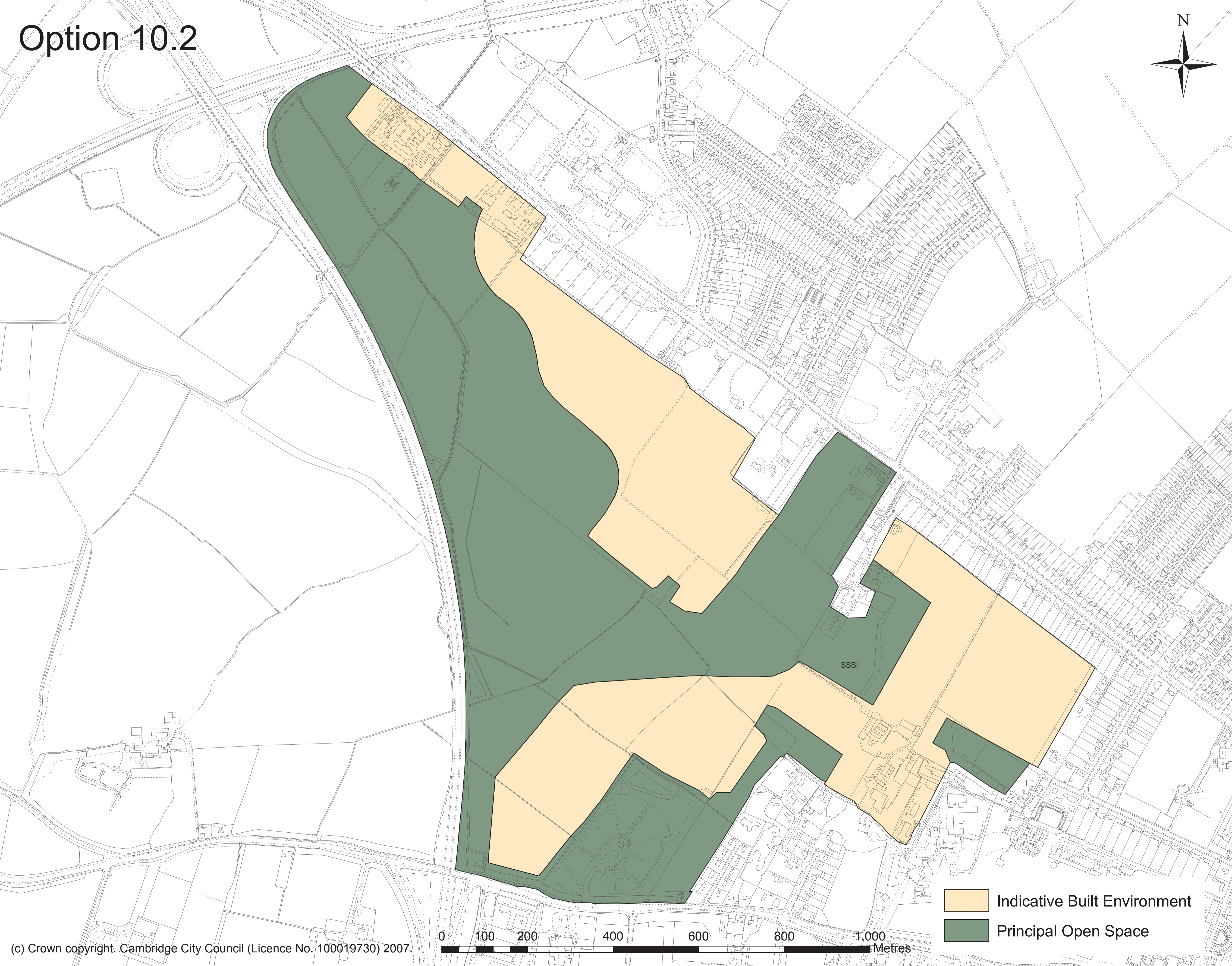

Option 10.1





-  Indicative Built Environment
-  Principal Open Space



Option 10.2

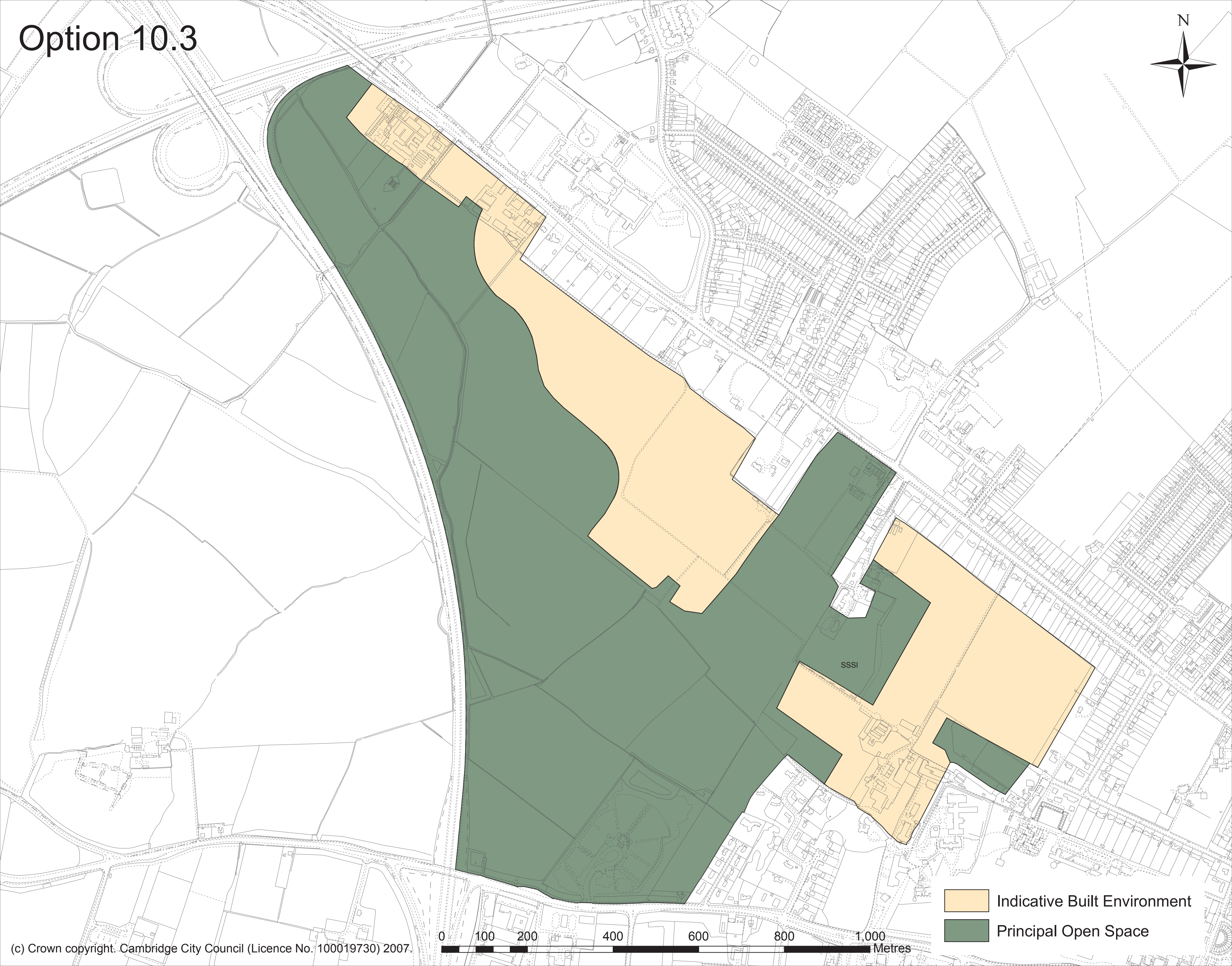




SSSI

-  Indicative Built Environment
-  Principal Open Space



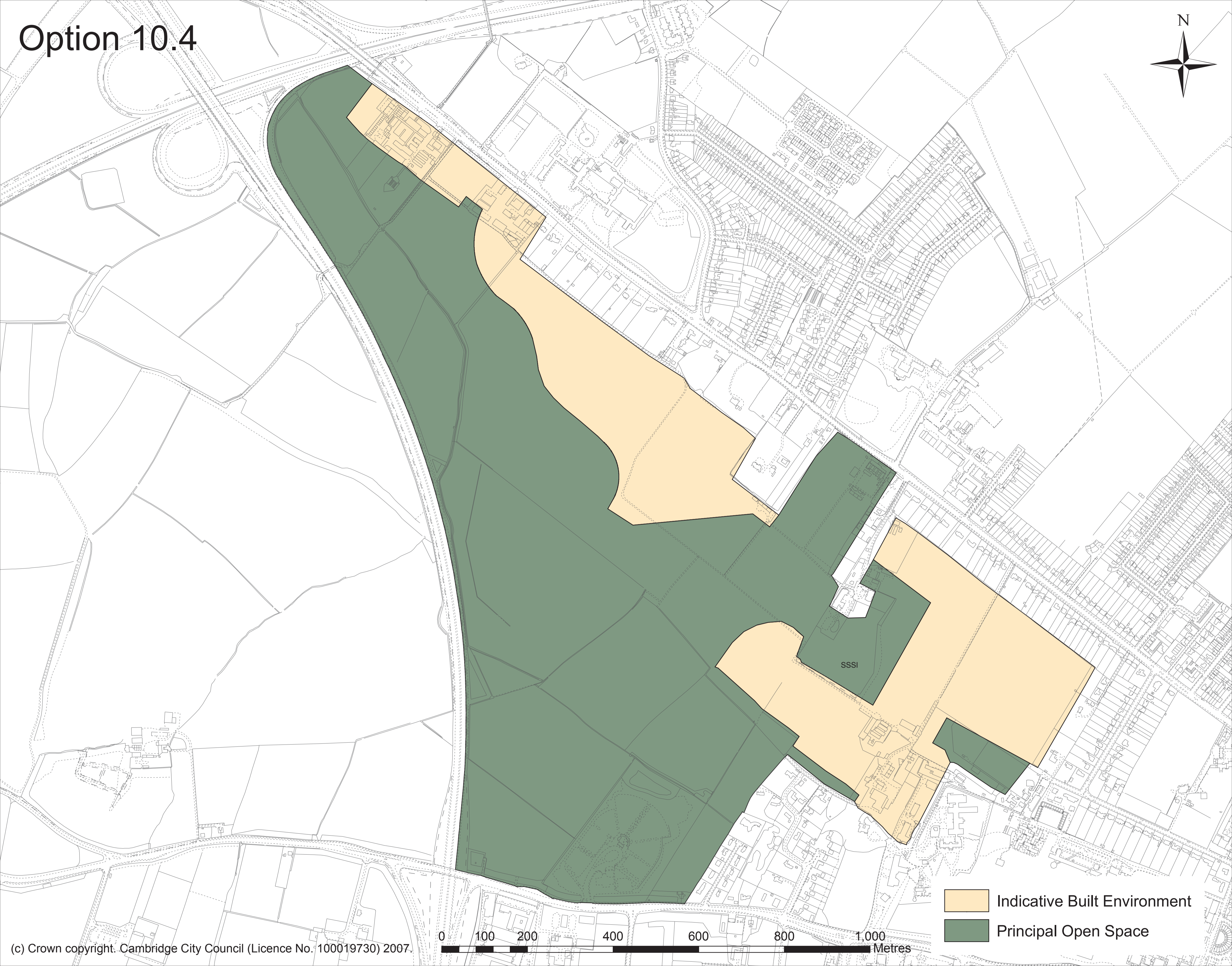
Option 10.3





-  Indicative Built Environment
-  Principal Open Space



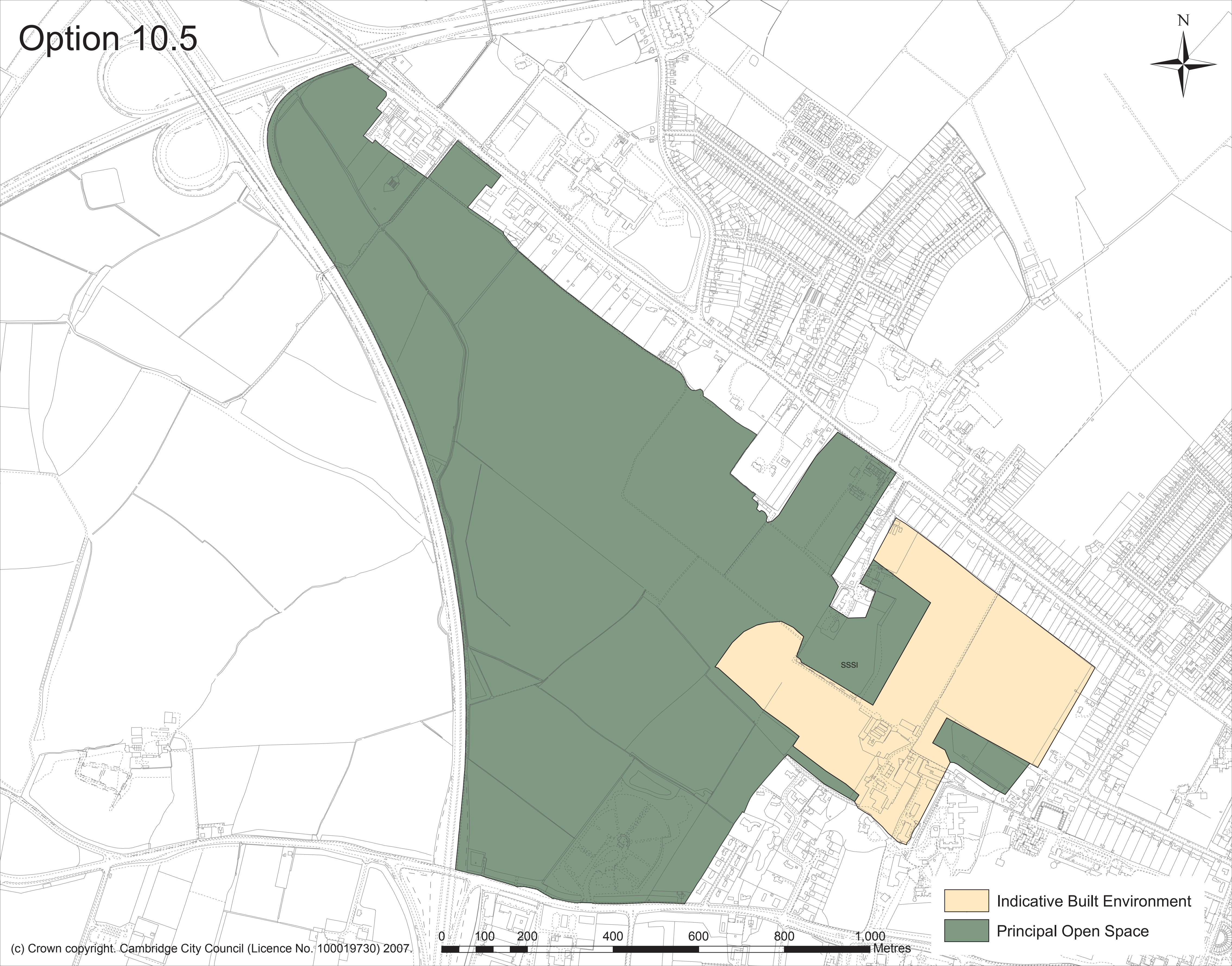
Option 10.4





-  Indicative Built Environment
-  Principal Open Space



Option 10.5



SSSI

-  Indicative Built Environment
-  Principal Open Space

